

Texas Department of Criminal Justice
"Byrd Unit"


NO TRESPASSING !

TRAIL HEADS

- 1 **Town Creek East Trail**
Latitude: 30°43'41.0" N
Longitude: 95°33'19.0" W
Elevation: 320
- 2 **Town Creek West Trail**
Latitude: 30°43'40.8" N
Longitude: 95°33'21.8" W
Elevation: 321
- 3 **Prairie Trail**
Latitude: 30°43'40.8" N
Longitude: 95°33'24.6" W
Elevation: 333
- 4 **Top of Hill Trail**
Latitude: 30°43'41.7" N
Longitude: 95°33'30.5" W
Elevation: 380
- 5 **Smith Hill Trail**
Latitude: 30°44'07.8" N
Longitude: 95°33'50.7" W
Elevation: 341

TRAIL JUNCTIONS

- 1 **Prairie / Top of Hill**
Latitude: 30°43'48.6" N
Longitude: 95°33'27.5" W
Elevation: 347
- 2 **Prairie / Spur**
Latitude: 30°43'50.8" N
Longitude: 95°33'31.6" W
Elevation: 336
- 3 **Spur Trail end**
Latitude: 30°43'49.4" N
Longitude: 95°33'34.5" W
Elevation: 348
- 4 **Prairie / Smith Hill**
Latitude: 30°43'57.5" N
Longitude: 95°33'32.5" W
Elevation: 359
- 5 **Town Creek West / Prairie**
Latitude: 30°43'57.2" N
Longitude: 95°33'18.8" W
Elevation: 310
- 6 **Town Creek West / Cut-Off**
Latitude: 30°43'44.7" N
Longitude: 95°33'20.7" W
Elevation: 321
- 7 **Prairie / Cut-Off**
Latitude: 30°43'49.4" N
Longitude: 95°33'34.5" W
Elevation: 344
- 8 **Town Creek East Trail end**
Latitude: 30°43'54.4" N
Longitude: 95°33'13.3" W
Elevation: 313

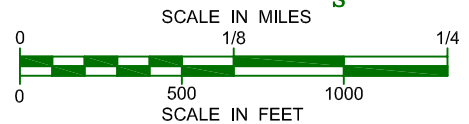



NOTES:

1. Geographic Coordinates referenced to NAD 83.
2. Contour interval is 10 Feet.
3. Length of Trail segments are shown in miles.

LEGEND:

- Intermittent Creeks
- Concrete walk



Eastham-Thomason Park Trails and Features 2009